








Site Plan with leasehold areas and proposed building outline and existing OS plan.

Key

-  Land within the red line owned by THCH on long lease from Network Rail
-  Land within the red line outside THCH ownership (to be transferred to THCH)
-  Land in LBTH ownership - required by THCH on a short lease or temp licence to occupy and build
-  Outline of area owned on long lease by/to be transferred to THCH
-  Proposed building outline
-  Outline of land owned by Network Rail



© Crown Copyright and Database Right 2010. All rights reserved. No part of this publication may be reproduced, stored in a retrieval system, or transmitted in any form or by any means, electronic, mechanical, photocopying, recording, or by any information storage or retrieval system, without the prior written permission of the copyright owner.

LEGEND DO NOT SCALE

**NOTE:**  
This drawing should be read in connection to Drawing 105 to see how the area would relate to the approved planning design.

Rev	Description	Date
1	Issue for approval	12/11/10
2	Issue for approval	12/11/10
3	Issue for approval	12/11/10
4	Issue for approval	12/11/10
5	Issue for approval	12/11/10
6	Issue for approval	12/11/10
7	Issue for approval	12/11/10
8	Issue for approval	12/11/10
9	Issue for approval	12/11/10
10	Issue for approval	12/11/10

**Ingleton Wood** Vision, form and function

Client: Network Rail  
 Location: London E1  
 Scale: 1:1250  
 Date: 12/11/10

Client: Network Rail  
 Location: London E1  
 Scale: 1:1250  
 Date: 12/11/10

Rev	Description	Date
1	Issue for approval	12/11/10
2	Issue for approval	12/11/10
3	Issue for approval	12/11/10
4	Issue for approval	12/11/10
5	Issue for approval	12/11/10
6	Issue for approval	12/11/10
7	Issue for approval	12/11/10